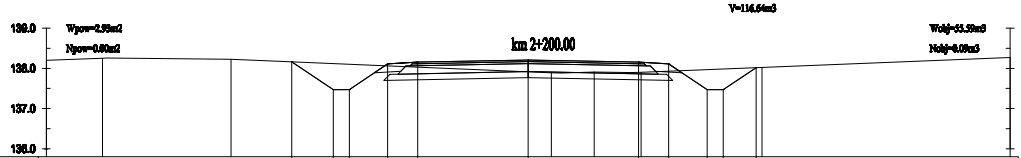
V=116.64m3
139.0
138.0
137.0
136.0
Wpow=2.93m2
Npow=0.00m2
km 2+200.00
Wobj=55.59m3
Nobj=0.09m3

RZĘDNE PROJEKTOWANE [m]	138.16	137.47	137.47	138.11	138.15	138.21	138.15	138.11	137.47	137.47	138.02
DOMIARY [m]	-5.89	-4.85	-4.45	-3.50	-2.75	0.00	2.75	3.50	4.45	4.85	5.67
RZĘDNE TERENU [m]	138.20	138.25	138.22	137.89	137.91	137.91	138.02	138.27			
DOMIARY [m]	-12.00	-10.60	-7.40	0.58	1.64	2.81	5.82	12.00			

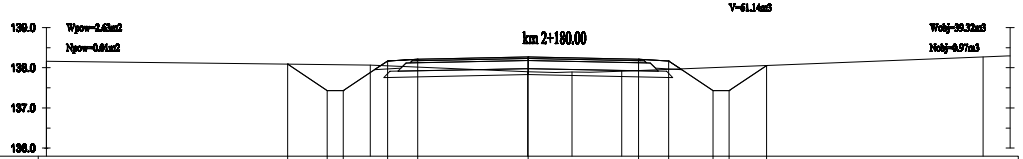
V=61.14m3
139.0
138.0
137.0
136.0
Wpow=2.63m2
Npow=0.04m2
km 2+180.00
Wobj=39.32m3
Nobj=0.97m3

RZĘDNE PROJEKTOWANE [m]	138.09	137.43	137.43	138.17	138.21	138.27	138.21	138.17	137.43	137.43	138.05
DOMIARY [m]	-5.99	-5.00	-4.60	-3.50	-2.75	0.00	2.75	3.50	4.60	5.00	5.94
RZĘDNE TERENU [m]	138.16	138.06	137.90	137.90	137.91	138.27					
DOMIARY [m]	-12.00	-3.93	-0.01	1.09	2.33	11.33					

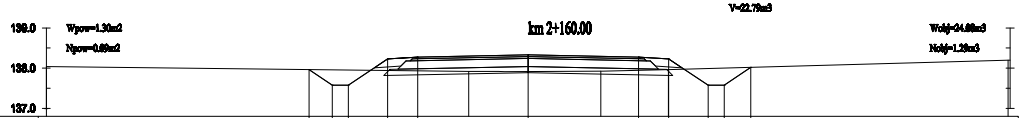
V=22.79m3
139.0
138.0
137.0
Wpow=1.30m2
Npow=0.09m2
km 2+160.00
Wobj=24.00m3
Nobj=1.29m3

RZĘDNE PROJEKTOWANE [m]	137.96	137.58	137.58	138.23	138.27	138.33	138.27	138.23	137.58	137.58	138.02
DOMIARY [m]	-5.46	-4.88	-4.48	-3.50	-2.75	0.00	2.75	3.50	4.48	4.88	5.54
RZĘDNE TERENU [m]	138.04	137.92	137.92	137.96	138.20						
DOMIARY [m]	-12.00	-1.48	1.81	3.49	11.95						

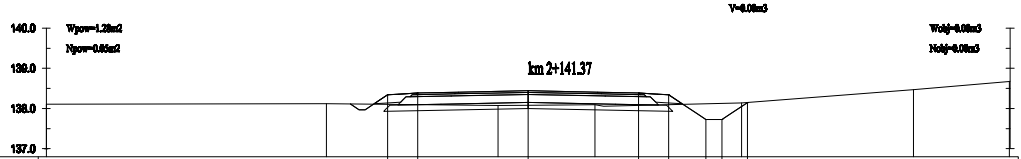
V=0.00m3
140.0
139.0
138.0
137.0
Wpow=1.28m2
Npow=0.05m2
km 2+141.37
Wobj=0.00m3
Nobj=0.00m3

RZĘDNE PROJEKTOWANE [m]	138.34	138.39	138.44	138.39	138.34	137.73	137.73	138.15
DOMIARY [m]	-3.50	-2.75	0.00	2.75	3.50	4.42	4.82	5.46
RZĘDNE TERENU [m]	138.11	138.12	138.08	138.10	138.14	138.47	138.67	
DOMIARY [m]	-12.00	-5.82	-0.75	1.66	5.31	9.59	11.98	

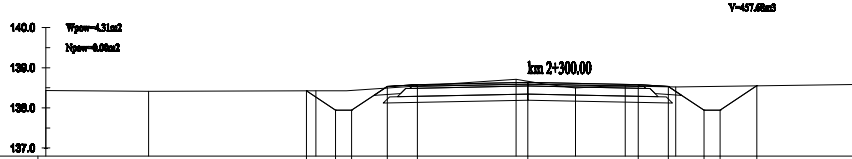
V=457.68m3
140.0
139.0
138.0
137.0
Wpow=4.31m2
Npow=0.00m2
km 2+300.00

RZĘDNE PROJEKTOWANE [m]	138.42	137.94	137.94	138.53	138.58	138.63	138.58	138.53	137.94	137.94	138.55
DOMIARY [m]	-5.51	-4.79	-4.39	-3.50	-2.75	0.00	2.75	3.50	4.39	4.79	5.70
RZĘDNE TERENU [m]	138.43	138.42	138.42	138.71	138.50	138.55	138.52				
DOMIARY [m]	-12.00	-9.44	-5.28	-0.29	1.19	2.43	3.68				

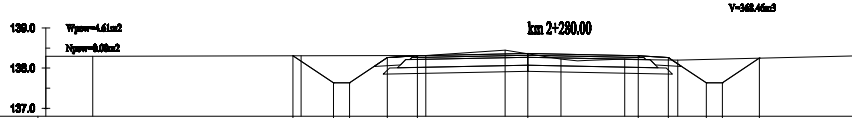
V=368.46m3
139.0
138.0
137.0
Wpow=4.61m2
Npow=0.00m2
km 2+280.00

RZĘDNE PROJEKTOWANE [m]	138.31	137.63	137.63	138.26	138.31	138.36	138.31	138.26	137.63	137.63	138.25
DOMIARY [m]	-5.83	-4.84	-4.44	-3.50	-2.75	0.00	2.75	3.50	4.44	4.84	5.76
RZĘDNE TERENU [m]	138.29	138.29	138.31	138.32	138.45	138.22	138.22	138.20			
DOMIARY [m]	-12.00	-10.84	-5.65	-2.54	-0.57	0.82	2.41	3.73			

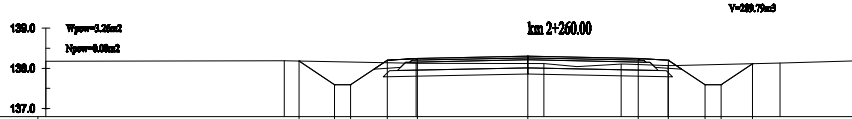
V=280.79m3
139.0
138.0
137.0
Wpow=3.26m2
Npow=0.00m2
km 2+260.00

RZĘDNE PROJEKTOWANE [m]	138.18	137.59	137.59	138.20	138.25	138.30	138.25	138.20	137.59	137.59	138.11
DOMIARY [m]	-5.70	-4.81	-4.41	-3.50	-2.75	0.00	2.75	3.50	4.41	4.81	5.59
RZĘDNE TERENU [m]	138.17	138.19	138.13	138.12	138.10	138.07	138.13				
DOMIARY [m]	-12.00	-6.06	-2.78	0.40	2.32	3.49	6.28				

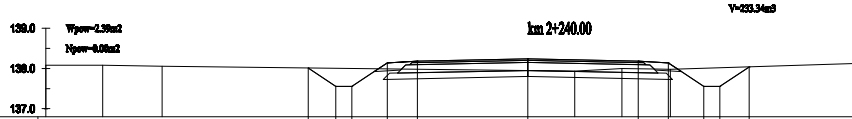
V=233.34m3
139.0
138.0
137.0
Wpow=2.39m2
Npow=0.00m2
km 2+240.00

RZĘDNE PROJEKTOWANE [m]	138.01	137.55	137.55	138.14	138.19	138.24	138.19	138.14	137.55	137.55	138.04
DOMIARY [m]	-5.47	-4.78	-4.38	-3.50	-2.75	0.00	2.75	3.50	4.38	4.78	5.51
RZĘDNE TERENU [m]	138.08	138.08	138.05	137.93	138.00	137.98					
DOMIARY [m]	-12.00	-10.59	-9.11	1.16	2.34	3.55					

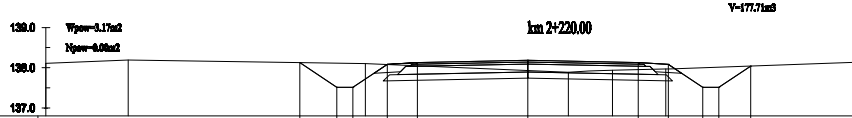
V=177.71m3
139.0
138.0
137.0
Wpow=3.17m2
Npow=0.00m2
km 2+220.00

RZĘDNE PROJEKTOWANE [m]	138.13	137.51	137.51	138.08	138.13	138.18	138.13	138.08	137.51	137.51	138.04
DOMIARY [m]	-5.68	-4.76	-4.36	-3.50	-2.75	0.00	2.75	3.50	4.36	4.76	5.55
RZĘDNE TERENU [m]	138.11	138.19	138.10	137.89	137.93	137.97					
DOMIARY [m]	-12.00	-9.95	-4.04	1.01	2.10	3.44					

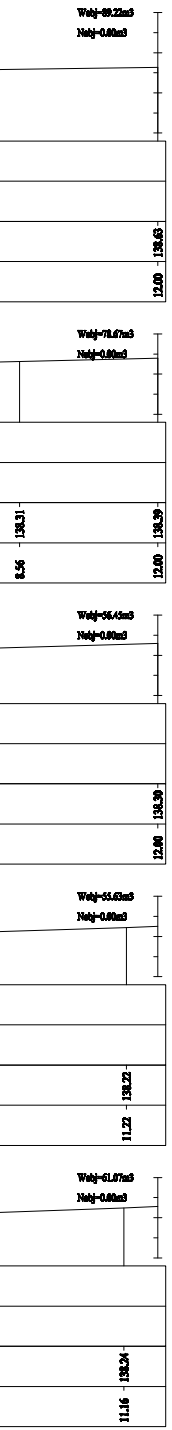

Wobj=89.22m3
Nobj=0.00m3
138.63
12.00
Wobj=78.67m3
Nobj=0.00m3
138.31
8.56
138.39
12.00
Wobj=56.45m3
Nobj=0.00m3
138.30
12.00
Wobj=55.63m3
Nobj=0.00m3
138.22
11.22
Wobj=61.07m3
Nobj=0.00m3
138.24
11.16

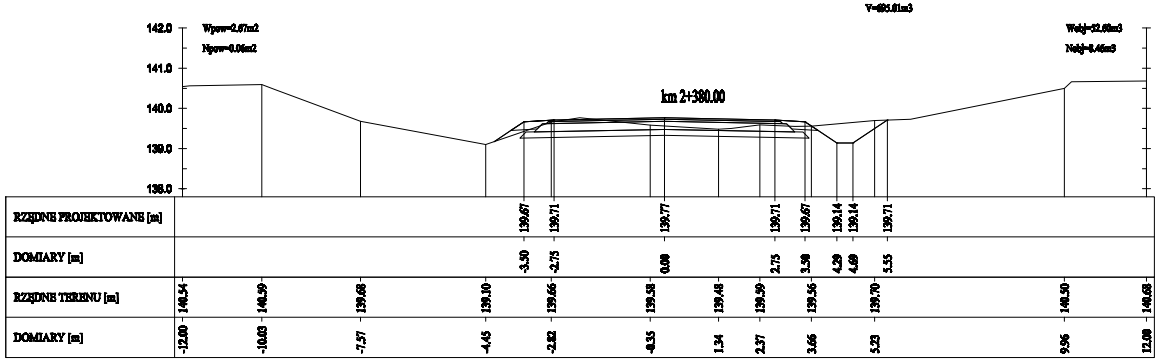

V=695.01m3
Wpow=2.67m2
Npow=0.06m2
Wobj=52.60m3
Nobj=8.46m3
km 2+380.00
142.0
141.0
140.0
139.0
138.0
RZĘDNE PROJEKTOWANE [m]
139.67 139.71 139.77 139.71 139.67 139.14 139.14 139.71
DOMIARY [m]
-3.50 -2.75 0.00 2.75 3.50 4.29 4.69 5.55
RZĘDNE TERENU [m]
140.54 140.59 139.68 139.10 139.66 139.58 139.48 139.59 139.56 139.70 140.50 140.68
DOMIARY [m]
-12.00 -10.03 -7.57 -4.45 -2.82 -0.35 1.34 2.37 3.66 5.23 9.96 12.00

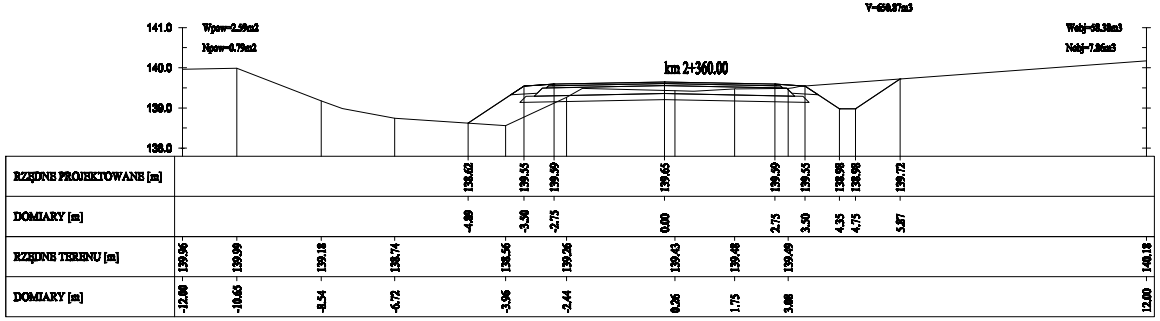

V=650.87m3
Wpow=2.59m2
Npow=0.79m2
Wobj=58.38m3
Nobj=7.86m3
km 2+360.00
141.0
140.0
139.0
138.0
RZĘDNE PROJEKTOWANE [m]
138.62 139.55 139.59 139.65 139.59 139.55 138.98 138.98 139.72
DOMIARY [m]
-4.89 -3.50 -2.75 0.00 2.75 3.50 4.35 4.75 5.87
RZĘDNE TERENU [m]
139.96 139.99 139.18 138.74 138.56 139.26 139.43 139.48 139.49 140.18
DOMIARY [m]
-12.00 -10.63 -8.54 -6.72 -3.96 -2.44 0.26 1.75 3.08 12.00

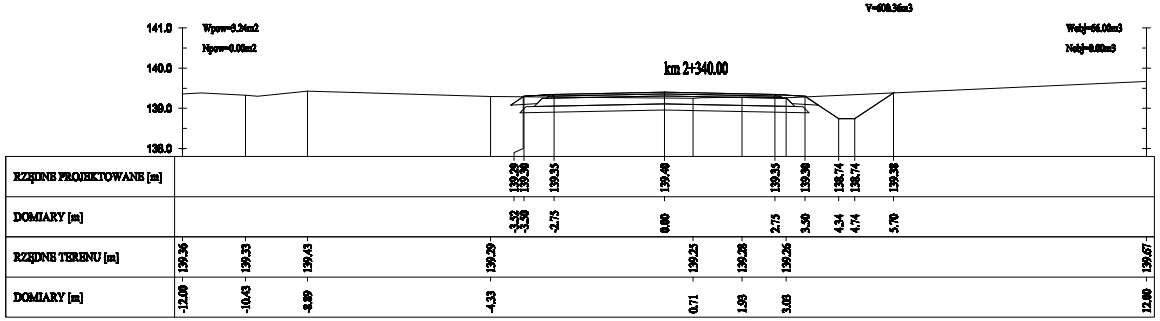

V=608.36m3
Wpow=3.24m2
Npow=0.00m2
Wobj=64.08m3
Nobj=0.00m3
km 2+340.00
141.0
140.0
139.0
138.0
RZĘDNE PROJEKTOWANE [m]
139.29 139.30 139.35 139.40 139.35 139.30 138.74 138.74 139.38
DOMIARY [m]
-3.52 -3.50 -2.75 0.00 2.75 3.50 4.34 4.74 5.70
RZĘDNE TERENU [m]
139.36 139.33 139.43 139.29 139.25 139.28 139.26 139.67
DOMIARY [m]
-12.00 -10.43 -8.89 -4.33 0.71 1.93 3.03 12.00

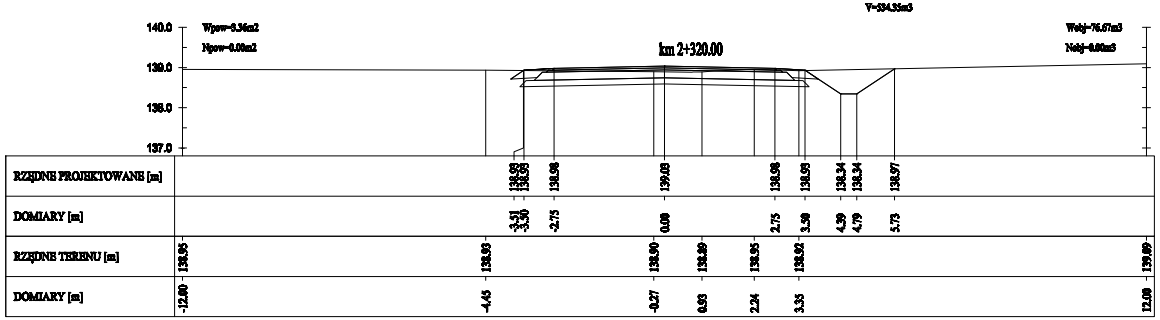

V=534.35m3
Wpow=0.36m2
Npow=0.00m2
Wobj=76.67m3
Nobj=0.00m3
km 2+320.00
140.0
139.0
138.0
137.0
RZĘDNE PROJEKTOWANE [m]
138.93 138.93 138.98 139.03 138.98 138.93 138.34 138.34 138.97
DOMIARY [m]
-3.51 -3.50 -2.75 0.00 2.75 3.50 4.39 4.79 5.73
RZĘDNE TERENU [m]
138.95 138.93 138.90 138.89 138.95 138.92 139.09
DOMIARY [m]
-12.00 -4.45 -0.27 0.93 2.24 3.35 12.00

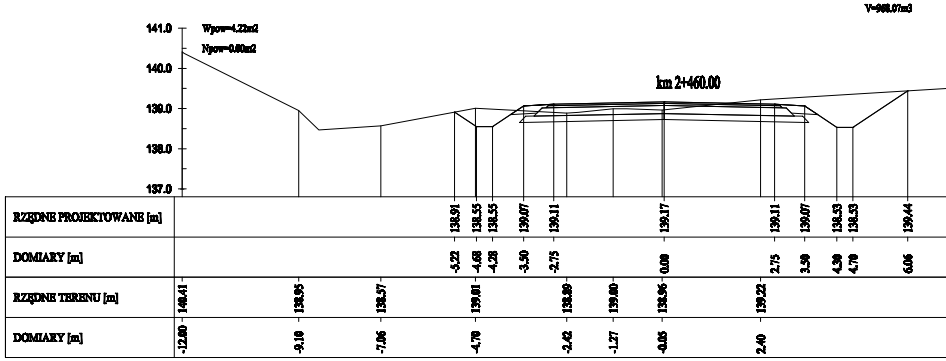

V=968.07m3
Wpow=4.22m2
Npow=0.00m2
km 2+460.00
141.0
140.0
139.0
138.0
137.0
RZĘDNE PROJEKTOWANE [m]
138.91 138.55 138.55 139.07 139.11 139.17 139.11 139.07 138.53 138.53 139.44
DOMIARY [m]
-5.22 -4.68 -4.28 -3.50 -2.75 0.00 2.75 3.50 4.30 4.70 6.06
RZĘDNE TERENU [m]
140.41 138.95 138.57 139.01 138.89 139.00 138.96 139.22
DOMIARY [m]
-12.00 -9.10 -7.06 -4.70 -2.42 -1.27 -0.05 2.40

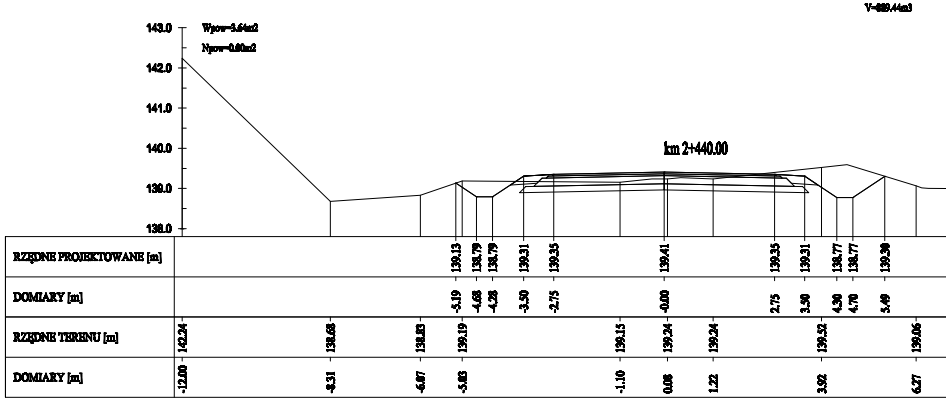

V=889.44m3
Wpow=3.64m2
Npow=0.00m2
km 2+440.00
143.0
142.0
141.0
140.0
139.0
138.0
RZĘDNE PROJEKTOWANE [m]
139.13 138.79 138.79 139.31 139.35 139.41 139.35 139.31 138.77 138.77 139.30
DOMIARY [m]
-5.19 -4.68 -4.28 -3.50 -2.75 0.00 2.75 3.50 4.30 4.70 5.49
RZĘDNE TERENU [m]
142.24 138.68 138.83 139.19 139.15 139.24 139.24 139.52 139.06
DOMIARY [m]
-12.00 -8.31 -6.07 -5.03 -1.10 0.08 1.22 3.92 6.27

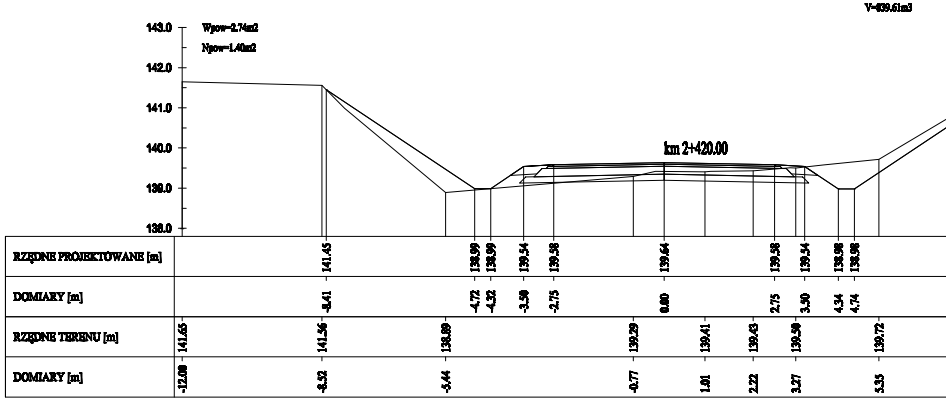

V=839.61m3
Wpow=2.74m2
Npow=1.40m2
km 2+420.00
143.0
142.0
141.0
140.0
139.0
138.0
RZĘDNE PROJEKTOWANE [m]
141.45 138.99 138.99 139.54 139.58 139.64 139.58 139.54 138.98 138.98
DOMIARY [m]
-8.41 -4.72 -4.32 -3.50 -2.75 0.00 2.75 3.50 4.34 4.74
RZĘDNE TERENU [m]
141.65 141.56 138.89 139.29 139.41 139.43 139.50 139.72
DOMIARY [m]
-12.00 -8.52 -5.44 -0.77 1.01 2.22 3.27 5.35

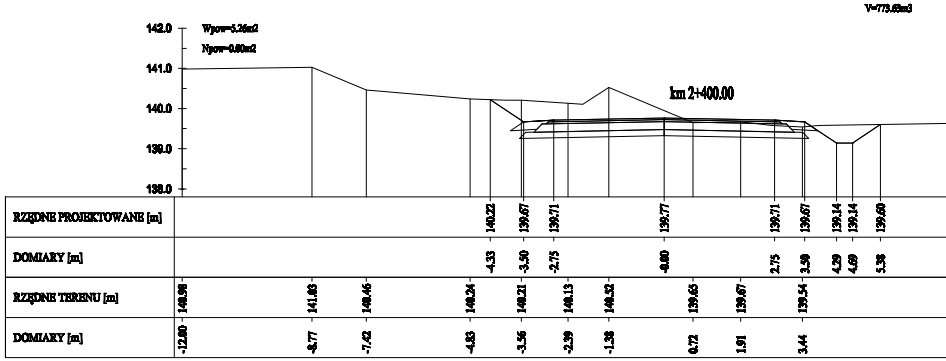

V=773.69m3
Wpow=3.26m2
Npow=0.00m2
km 2+400.00
142.0
141.0
140.0
139.0
138.0
RZĘDNE PROJEKTOWANE [m]
140.22 139.67 139.71 139.77 139.71 139.67 139.14 139.14 139.60
DOMIARY [m]
-4.33 -3.50 -2.75 0.00 2.75 3.50 4.29 4.69 5.38
RZĘDNE TERENU [m]
140.98 141.03 140.46 140.24 140.21 140.13 140.32 139.65 139.67 139.54
DOMIARY [m]
-12.00 -8.77 -7.42 -4.83 -3.56 -2.39 -1.38 0.72 1.91 3.44

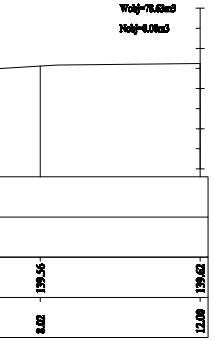
Wobj=78.63m3
Nobj=0.09m3

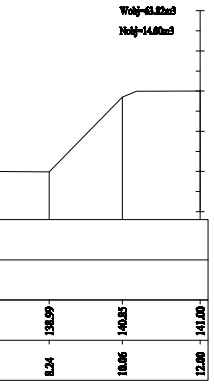
Wobj=63.82m3
Nobj=14.60m3

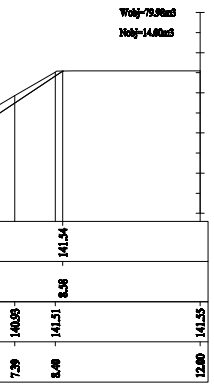
Wobj=79.98m3
Nobj=14.60m3

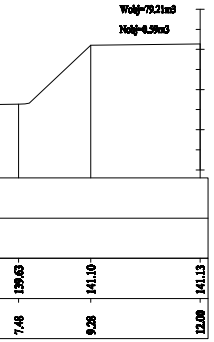
Wobj=79.21m3
Nobj=0.59m3

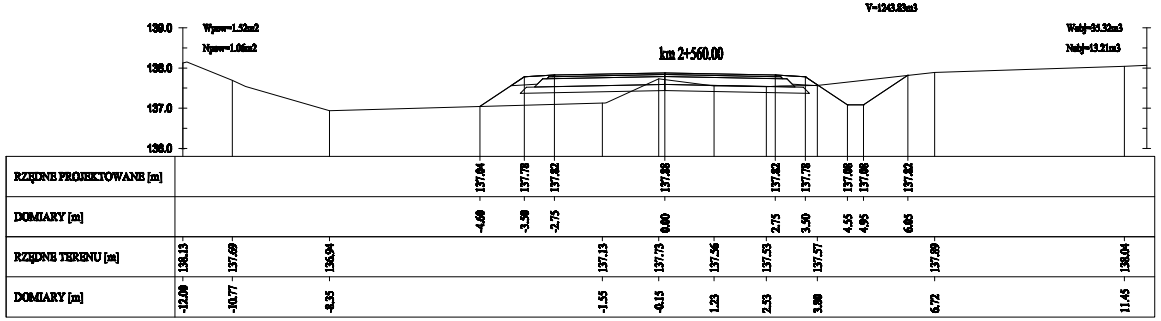
V=1243.83m3
Wpow=1.52m2
Npow=1.06m2
Wobj=95.32m3
Nobj=13.21m3
km 2+560.00
RZĘDNE PROJEKTOWANE [m]
DOMIARY [m]
RZĘDNE TERENU [m]
DOMIARY [m]

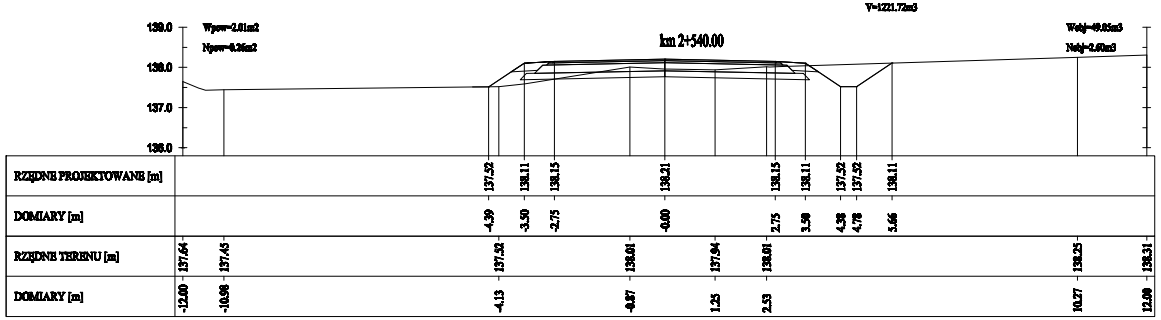
V=1221.72m3
Wpow=2.61m2
Npow=0.36m2
Wobj=49.05m3
Nobj=2.60m3
km 2+540.00
RZĘDNE PROJEKTOWANE [m]
DOMIARY [m]
RZĘDNE TERENU [m]
DOMIARY [m]

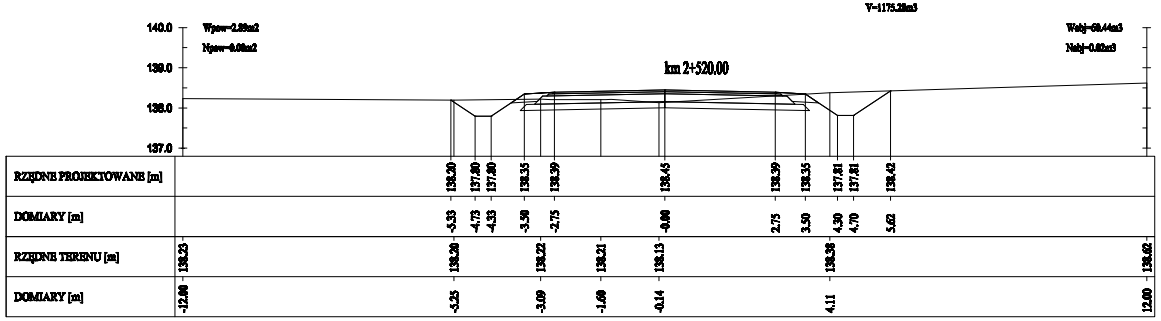
V=1175.28m3
Wpow=2.89m2
Npow=0.00m2
Wobj=60.44m3
Nobj=0.82m3
km 2+520.00
RZĘDNE PROJEKTOWANE [m]
DOMIARY [m]
RZĘDNE TERENU [m]
DOMIARY [m]

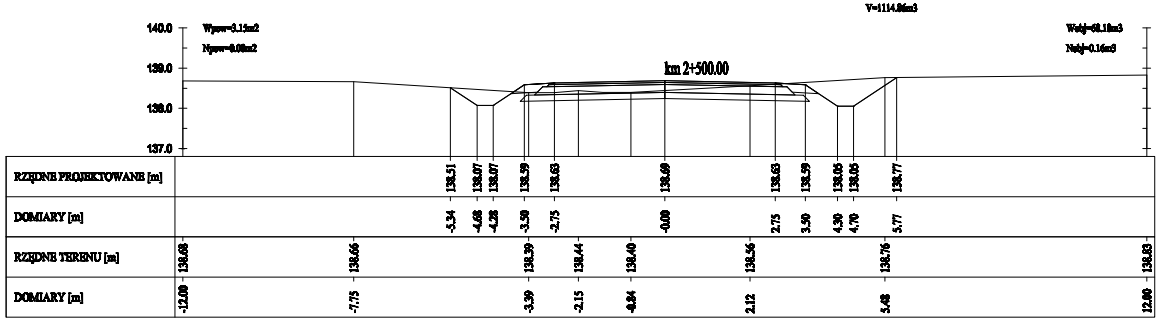
V=1114.86m3
Wpow=3.15m2
Npow=0.00m2
Wobj=60.18m3
Nobj=0.16m3
km 2+500.00
RZĘDNE PROJEKTOWANE [m]
DOMIARY [m]
RZĘDNE TERENU [m]
DOMIARY [m]

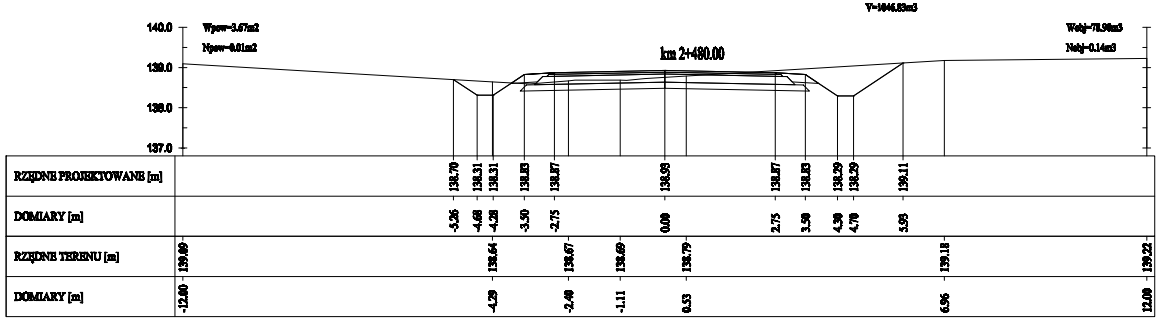
V=1046.83m3
Wpow=3.67m2
Npow=0.01m2
Wobj=78.98m3
Nobj=0.14m3
km 2+480.00
RZĘDNE PROJEKTOWANE [m]
DOMIARY [m]
RZĘDNE TERENU [m]
DOMIARY [m]

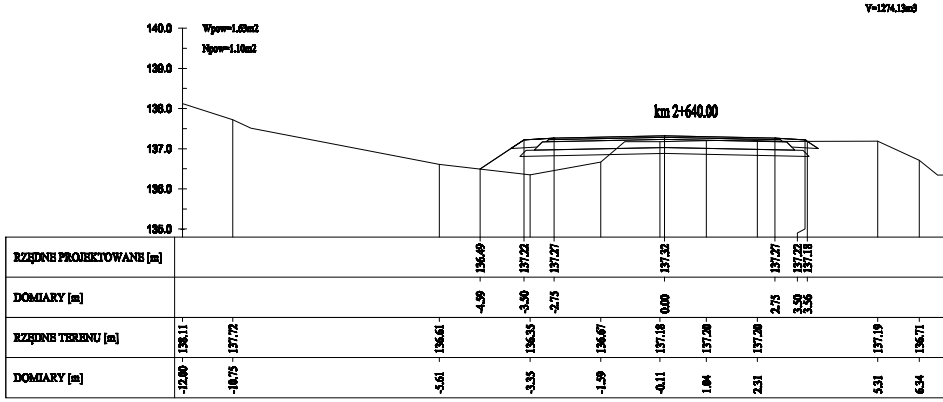
V=1274.13m3
Wpow=1.03m2
Npow=1.10m2
km 2+640.00
RZĘDNE PROJEKTOWANE [m]
DOMIARY [m]
RZĘDNE TERENU [m]
DOMIARY [m]

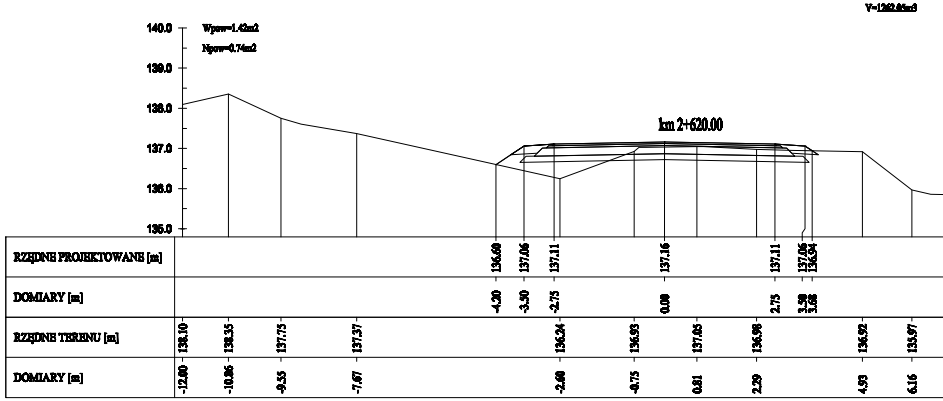
V=1262.05m3
Wpow=1.42m2
Npow=0.74m2
km 2+620.00
RZĘDNE PROJEKTOWANE [m]
DOMIARY [m]
RZĘDNE TERENU [m]
DOMIARY [m]

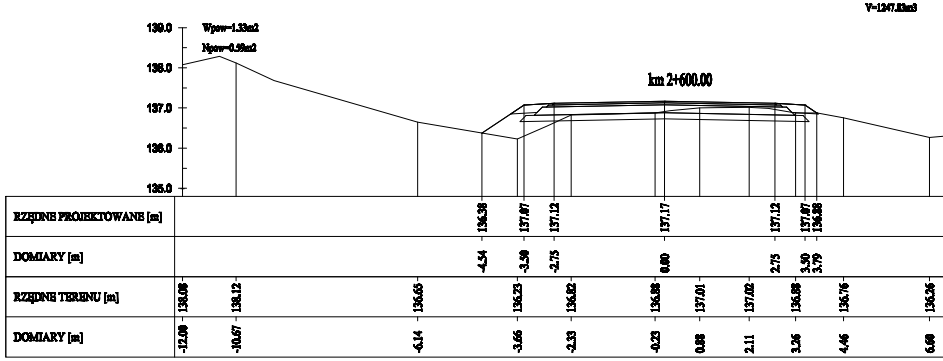
V=1247.83m3
Wpow=1.33m2
Npow=0.98m2
km 2+600.00
RZĘDNE PROJEKTOWANE [m]
DOMIARY [m]
RZĘDNE TERENU [m]
DOMIARY [m]

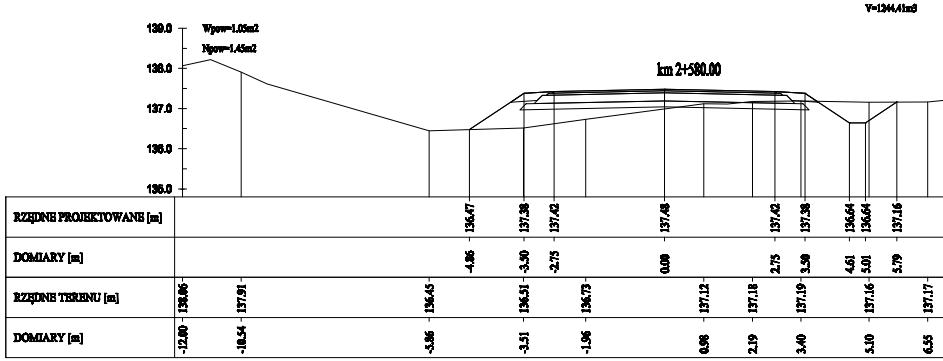
V=1244.41m3
Wpow=1.05m2
Npow=1.45m2
km 2+580.00
RZĘDNE PROJEKTOWANE [m]
DOMIARY [m]
RZĘDNE TERENU [m]
DOMIARY [m]

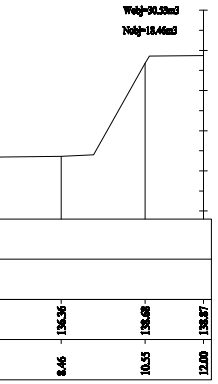
Wobj=30.53m3
Nobj=18.46m3
136.36 138.68 138.87
8.46 10.55 12.00

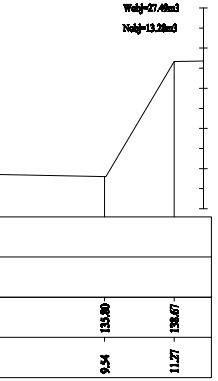
Wobj=27.49m3
Nobj=13.28m3
135.80 138.67
9.54 11.27

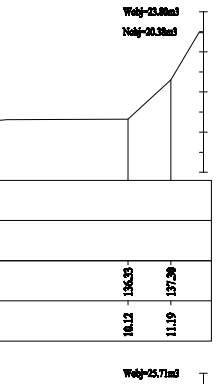
Wobj=23.80m3
Nobj=20.38m3
136.33 137.30
10.12 11.19

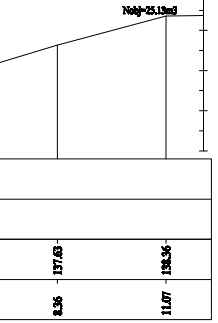
Wobj=25.71m3
Nobj=25.13m3
137.63 138.36
8.36 11.07

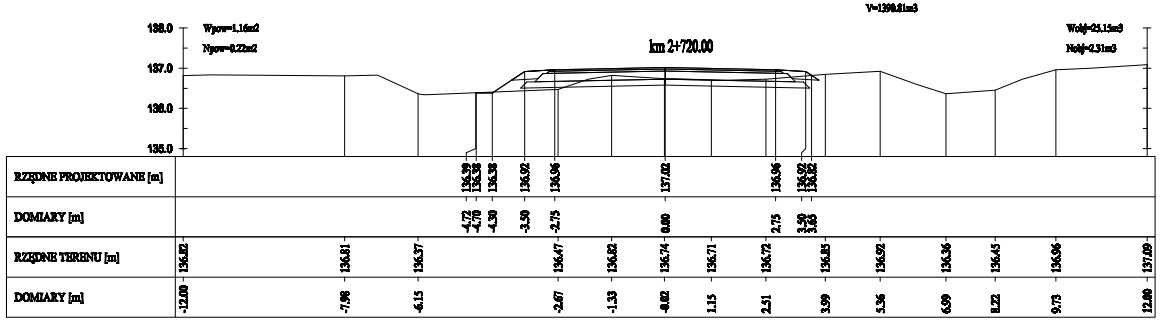
V=1390.81m3
km 2+720.00
138.0
137.0
136.0
135.0
Wpow=1.16m2
Npow=0.22m2
Wobj=25.15m3
Nobj=2.31m3
RZĘDNE PROJEKTOWANE [m]
136.39 136.38 136.38 136.92 136.96 137.02 136.96 136.92 136.82
DOMIARY [m]
-4.72 -4.70 -4.30 -3.50 -2.75 0.00 2.75 3.50 3.63
RZĘDNE TERENU [m]
136.82 136.81 136.37 136.47 136.62 136.74 136.71 136.72 136.85 136.92 136.36 136.45 136.96 137.09
DOMIARY [m]
-12.00 -7.98 -6.15 -2.67 -1.33 -0.02 1.15 2.51 3.99 5.36 6.99 8.22 9.73 12.00

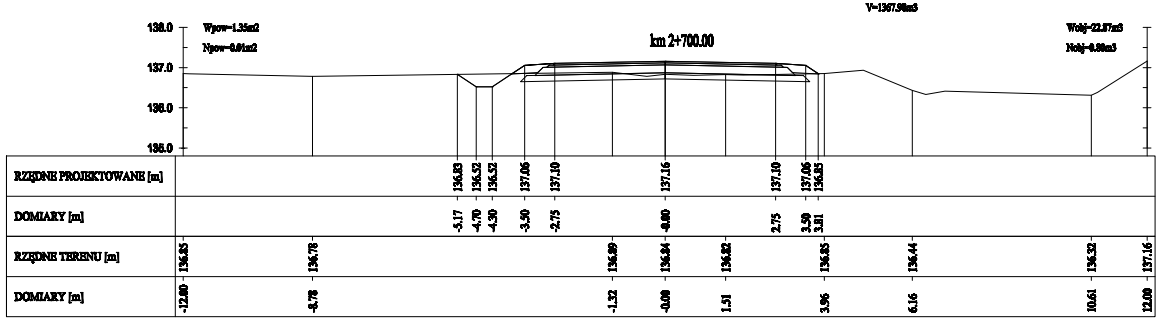
V=1367.98m3
km 2+700.00
138.0
137.0
136.0
135.0
Wpow=1.35m2
Npow=0.01m2
Wobj=22.87m3
Nobj=0.00m3
RZĘDNE PROJEKTOWANE [m]
136.83 136.52 136.52 137.06 137.10 137.16 137.10 137.06 136.85
DOMIARY [m]
-5.17 -4.70 -4.30 -3.50 -2.75 0.00 2.75 3.50 3.81
RZĘDNE TERENU [m]
136.85 136.78 136.89 136.94 136.82 136.85 136.44 136.32 137.16
DOMIARY [m]
-12.00 -8.78 -1.32 -0.08 1.51 3.96 6.16 10.61 12.00

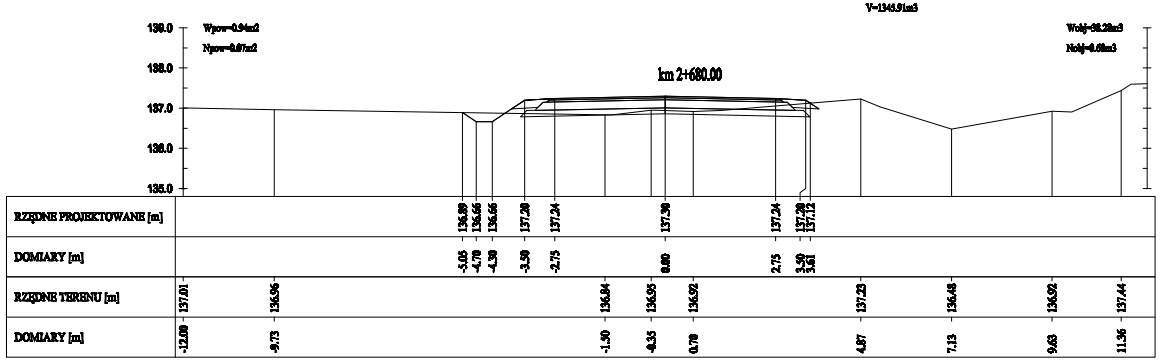
V=1345.91m3
km 2+680.00
139.0
138.0
137.0
136.0
135.0
Wpow=0.94m2
Npow=0.07m2
Wobj=38.28m3
Nobj=0.68m3
RZĘDNE PROJEKTOWANE [m]
136.89 136.66 136.66 137.20 137.24 137.30 137.24 137.20 137.12
DOMIARY [m]
-5.05 -4.70 -4.30 -3.50 -2.75 0.00 2.75 3.50 3.61
RZĘDNE TERENU [m]
137.01 136.96 136.84 136.95 136.92 137.23 136.48 136.92 137.44
DOMIARY [m]
-12.00 -9.73 -1.50 -0.35 0.70 4.87 7.13 9.63 11.36

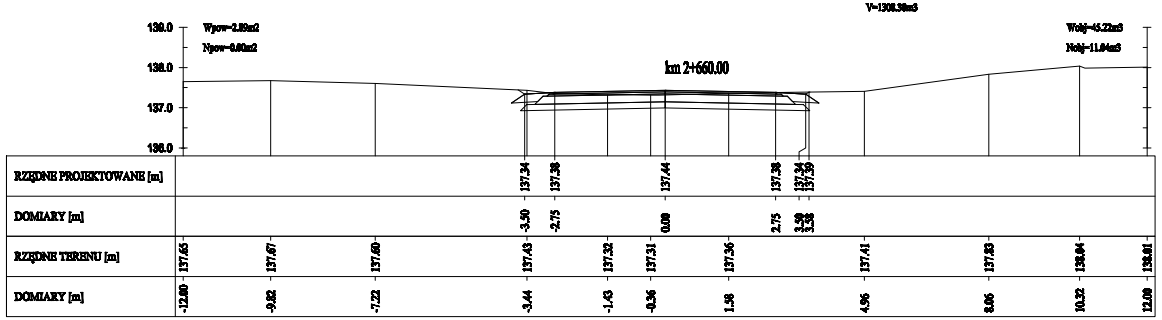
V=1308.30m3
km 2+660.00
139.0
138.0
137.0
136.0
Wpow=2.89m2
Npow=0.00m2
Wobj=45.22m3
Nobj=11.04m3
RZĘDNE PROJEKTOWANE [m]
137.34 137.38 137.44 137.38 137.34 137.39
DOMIARY [m]
-3.50 -2.75 0.00 2.75 3.50 3.58
RZĘDNE TERENU [m]
137.65 137.67 137.60 137.43 137.32 137.31 137.36 137.41 137.83 138.04 138.01
DOMIARY [m]
-12.00 -9.82 -7.22 -3.44 -1.43 -0.36 1.58 4.96 8.06 10.32 12.00

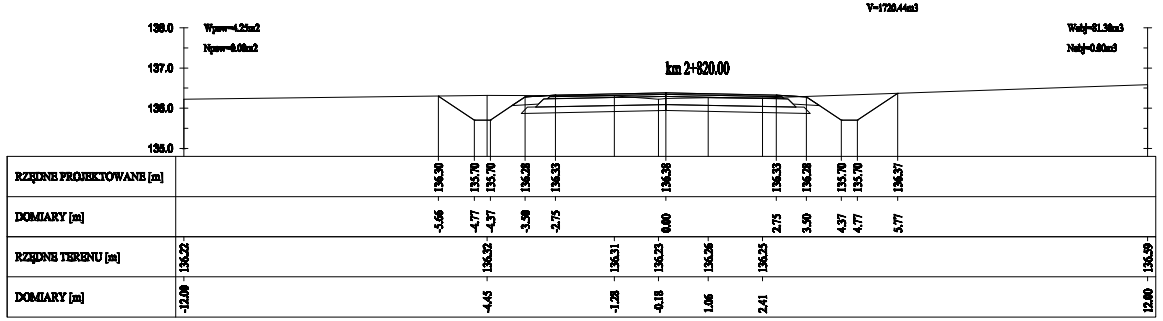
V=1720.44m3
km 2+820.00
138.0
137.0
136.0
135.0
Wpow=4.25m2
Npow=0.08m2
Wobj=81.30m3
Nobj=0.00m3
RZĘDNE PROJEKTOWANE [m]
136.30 135.70 135.70 136.28 136.33 136.38 136.33 136.28 135.70 135.70 136.37
DOMIARY [m]
-5.66 -4.77 -4.37 -3.50 -2.75 0.00 2.75 3.50 4.37 4.77 5.77
RZĘDNE TERENU [m]
136.22 136.32 136.31 136.23 136.26 136.25 136.59
DOMIARY [m]
-12.00 -4.45 -1.28 -0.18 1.06 2.41 12.00

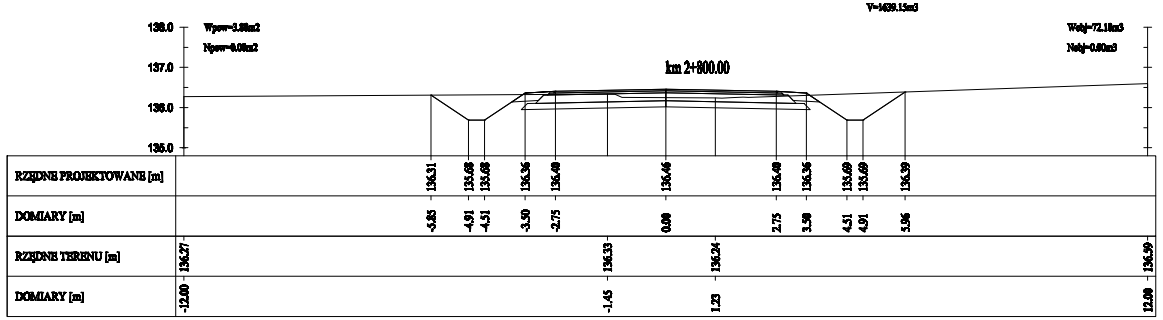
V=1639.15m3
km 2+800.00
138.0
137.0
136.0
135.0
Wpow=3.88m2
Npow=0.08m2
Wobj=72.18m3
Nobj=0.00m3
RZĘDNE PROJEKTOWANE [m]
136.31 135.68 135.68 136.36 136.40 136.46 136.40 136.36 135.69 135.69 136.39
DOMIARY [m]
-5.85 -4.91 -4.51 -3.50 -2.75 0.00 2.75 3.50 4.51 4.91 5.96
RZĘDNE TERENU [m]
136.27 136.33 136.24 136.59
DOMIARY [m]
-12.00 -1.45 1.23 12.00

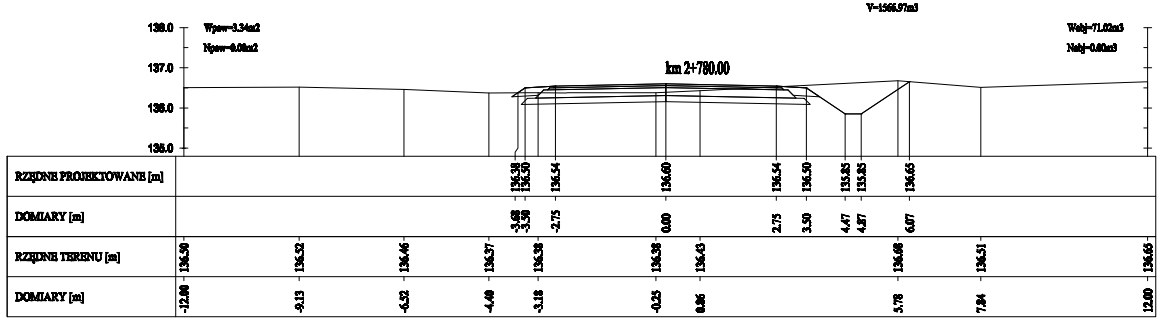
V=1566.97m3
km 2+780.00
138.0
137.0
136.0
135.0
Wpow=3.34m2
Npow=0.08m2
Wobj=71.02m3
Nobj=0.00m3
RZĘDNE PROJEKTOWANE [m]
136.38 136.50 136.54 136.60 136.54 136.50 135.85 135.85 136.65
DOMIARY [m]
-3.68 -3.50 -2.75 0.00 2.75 3.50 4.47 4.87 6.07
RZĘDNE TERENU [m]
136.50 136.52 136.46 136.37 136.38 136.38 136.43 136.68 136.51 136.65
DOMIARY [m]
-12.00 -9.13 -6.52 -4.40 -3.18 -0.25 0.86 5.78 7.84 12.00

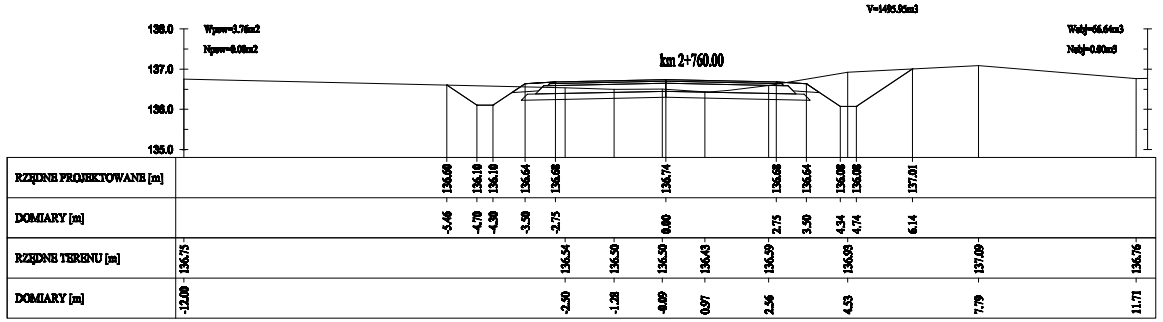
V=1495.95m3
km 2+760.00
138.0
137.0
136.0
135.0
Wpow=3.76m2
Npow=0.08m2
Wobj=66.64m3
Nobj=0.00m3
RZĘDNE PROJEKTOWANE [m]
136.60 136.10 136.10 136.64 136.68 136.74 136.68 136.64 136.08 136.08 137.01
DOMIARY [m]
-5.46 -4.70 -4.30 -3.50 -2.75 0.00 2.75 3.50 4.34 4.74 6.14
RZĘDNE TERENU [m]
136.75 136.54 136.50 136.50 136.43 136.59 136.93 137.09 136.76
DOMIARY [m]
-12.00 -2.50 -1.28 -0.09 0.97 2.56 4.53 7.79 11.71

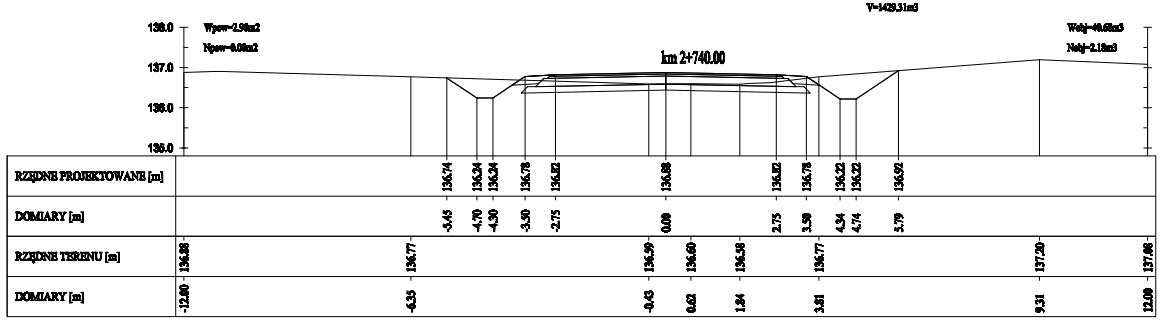
V=1429.31m3
km 2+740.00
138.0
137.0
136.0
135.0
Wpow=2.90m2
Npow=0.08m2
Wobj=40.68m3
Nobj=2.18m3
RZĘDNE PROJEKTOWANE [m]
136.74 136.24 136.24 136.78 136.82 136.88 136.82 136.78 136.22 136.22 136.92
DOMIARY [m]
-5.45 -4.70 -4.30 -3.50 -2.75 0.00 2.75 3.50 4.34 4.74 5.79
RZĘDNE TERENU [m]
136.88 136.77 136.59 136.60 136.58 136.77 137.20 137.08
DOMIARY [m]
-12.00 -6.35 -0.43 0.62 1.84 3.81 9.31 12.00

STADIUM : PW

OBIEKT : Rozbudowa drogi gminnej Gadomiec Chrzczany - Gadomiec Miłocięta wraz z rozbudową odcinka drogi gminnej Krzynowłoga Wielka - Dąbrowa - Łazy i rozbudową odcinka drogi gminnej Bogdany Wielkie - Rapaty Sulimy - Łazy

INWESTOR : Burmistrz Miasta i Gminy Chorzele
ul. Stanisława Komosińskiego 1
06-330 Chorzele

BRANŻA: DROGOWA
SKALA 1 :100
RYS. NR 7D
WARSZAWA, 06.2019r.

Nazwa rysunku:

Przekroje poprzeczne (etap 2)

Projektant, branża drogowa: mgr inż Tomasz Krwieszko
UPR. PROJ. w spec. drogowej NR MAZ/0027/POOD/14

Sprawdzający, branża drogowa: mgr inż Łukasz Wandzel
UPR. PROJ. w spec. drogowej NR SLK/3468/POOD/10